

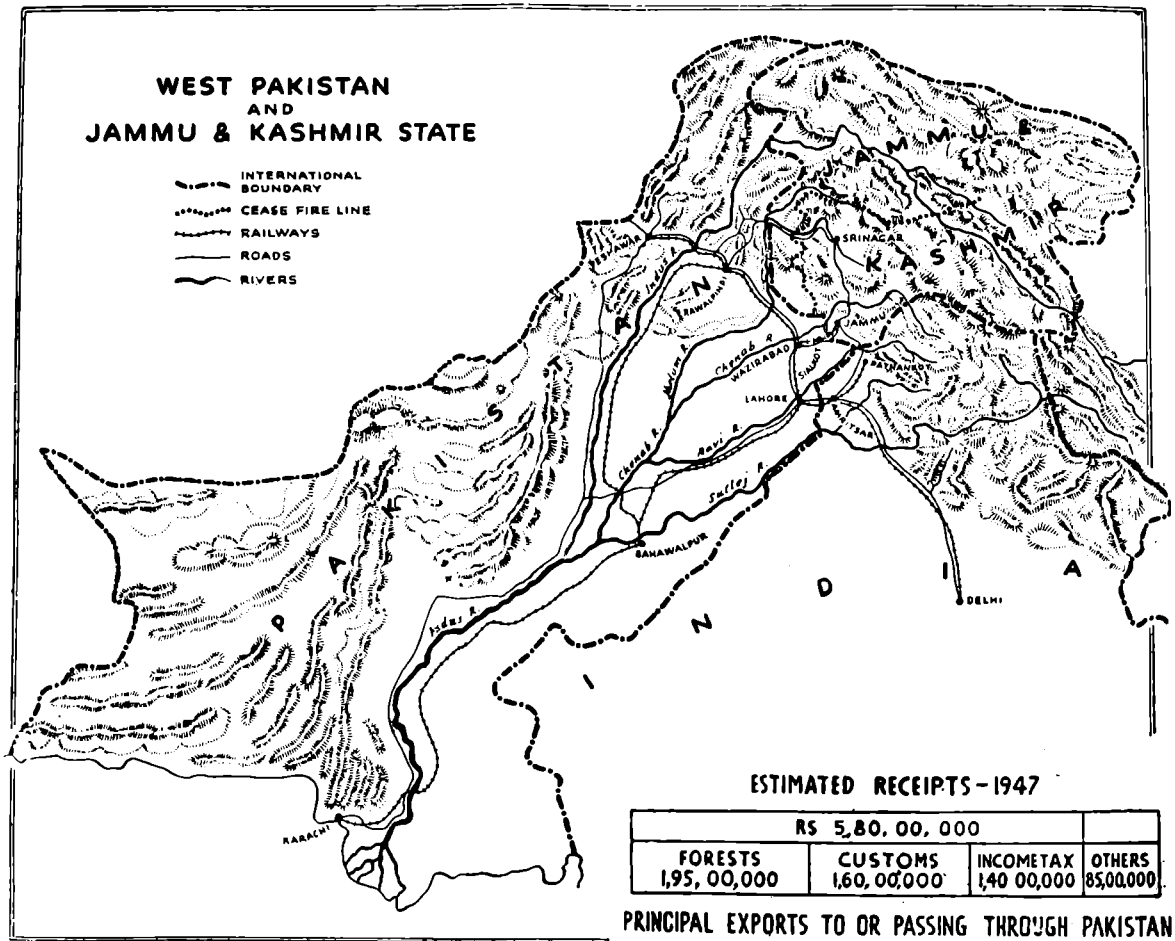
C.H. Avery

KASHMIR IN MAPS






RIVERS make the economy of
Kashmir and Pakistan inter-dependent

PAKISTAN & KASHMIR



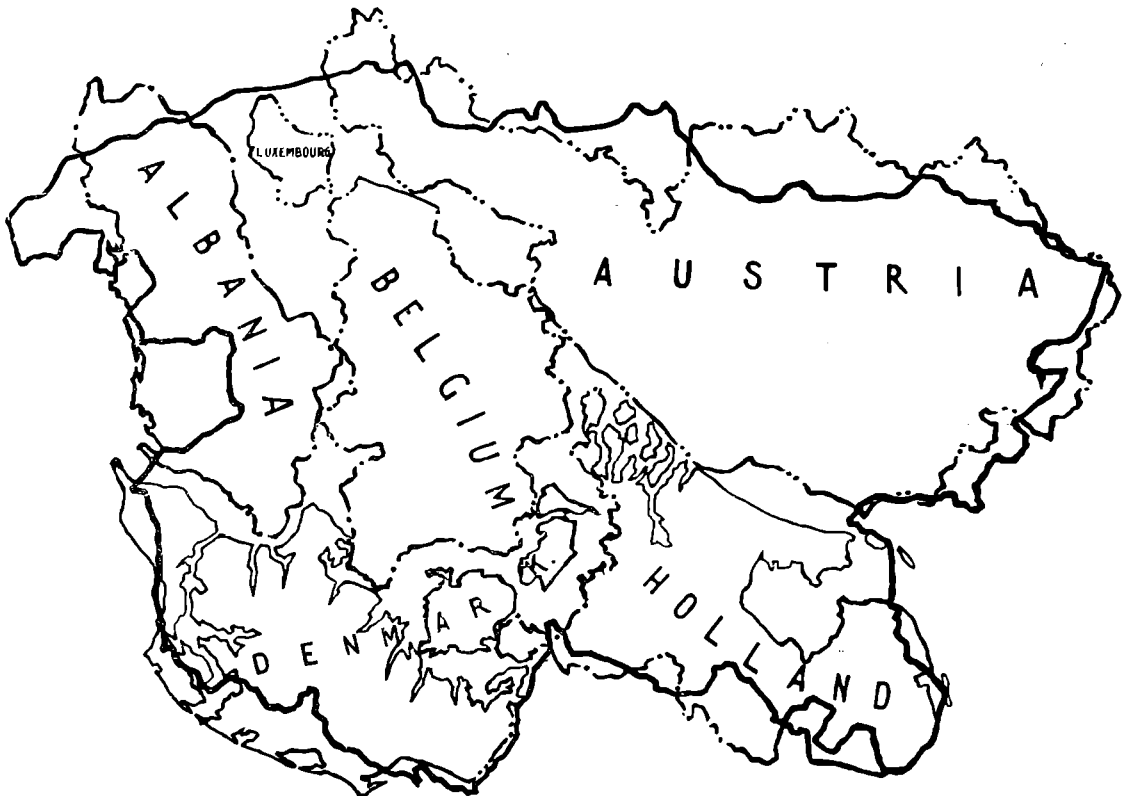
PRINCIPAL EXPORTS TO OR PASSING THROUGH PAKISTAN

 TIMBER	90%	(LOCAL CONSUMPTION. 10%)
 FRUITS ETC.	80%	(DO DO 20%)
 WOOLLENS	80%	(DO DO 20%)

JAMMU & KASHMIR STATE

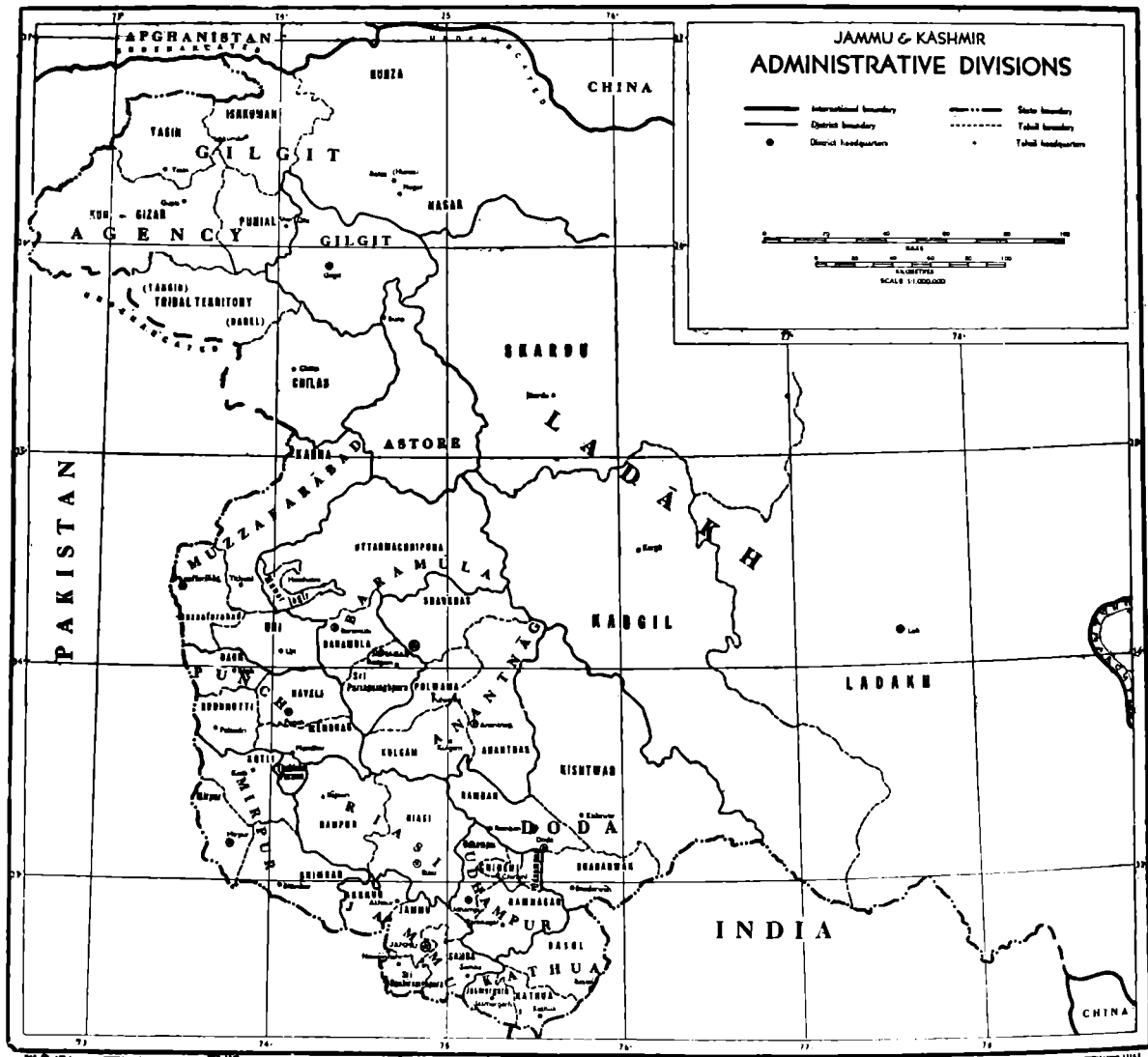
BELGIUM, DENMARK, HOLLAND, AUSTRIA & ALBANIA INSET

84,471 SQ.MLS



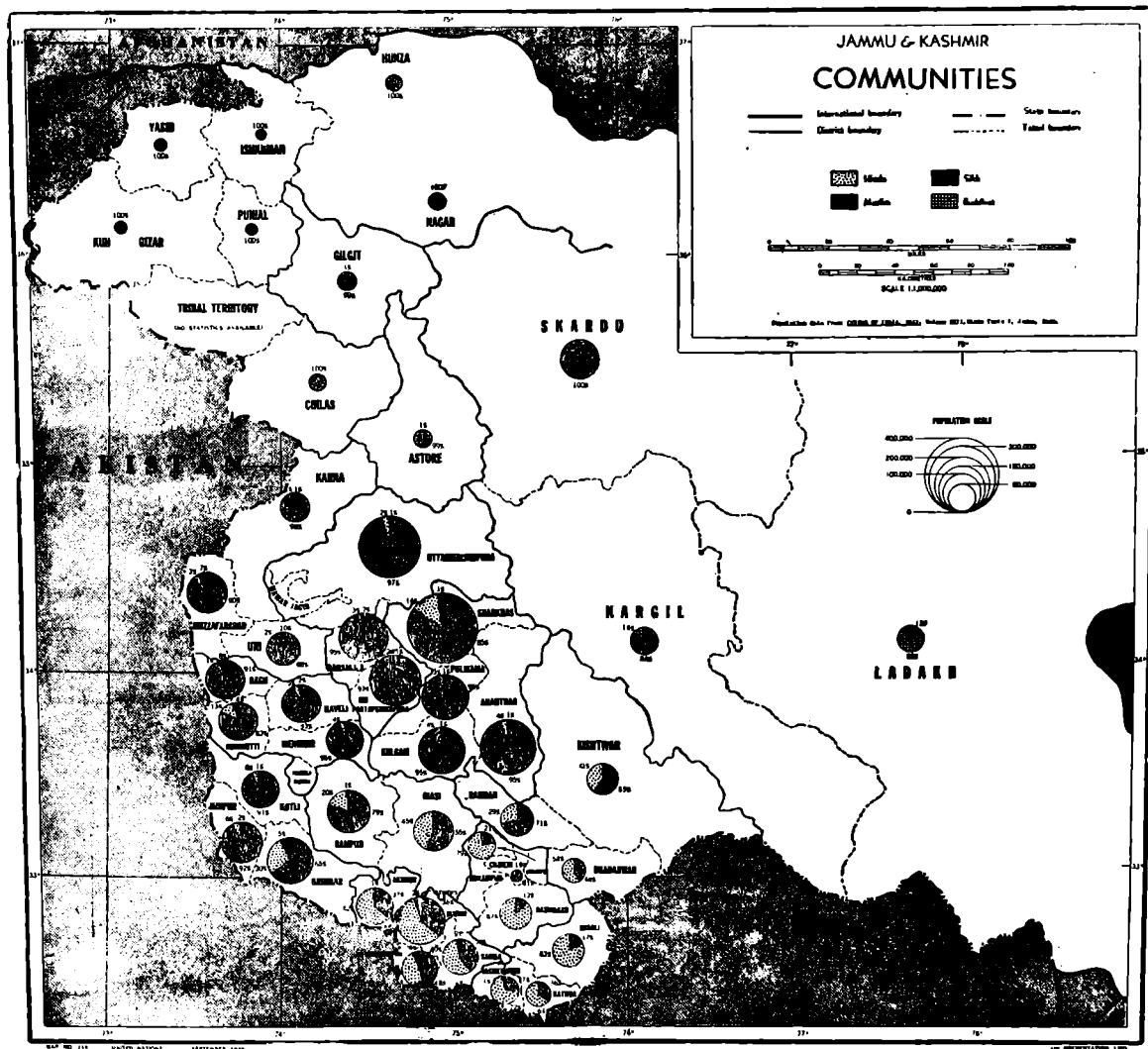
JAMMU & KASHMIR STATE

ADMINISTRATIVE DIVISIONS



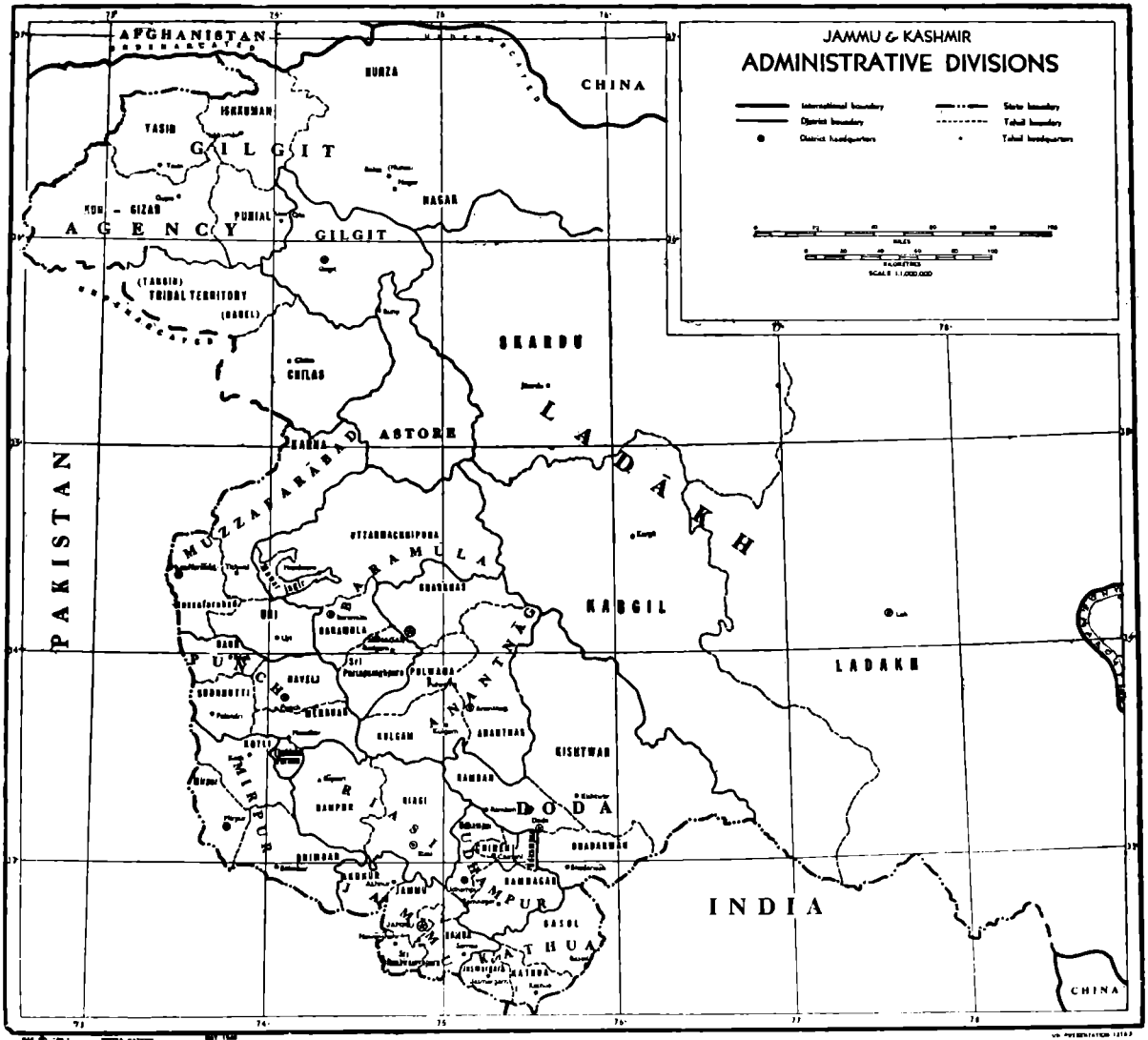
JAMMU & KASHMIR STATE

DISTRIBUTION OF POPULATION



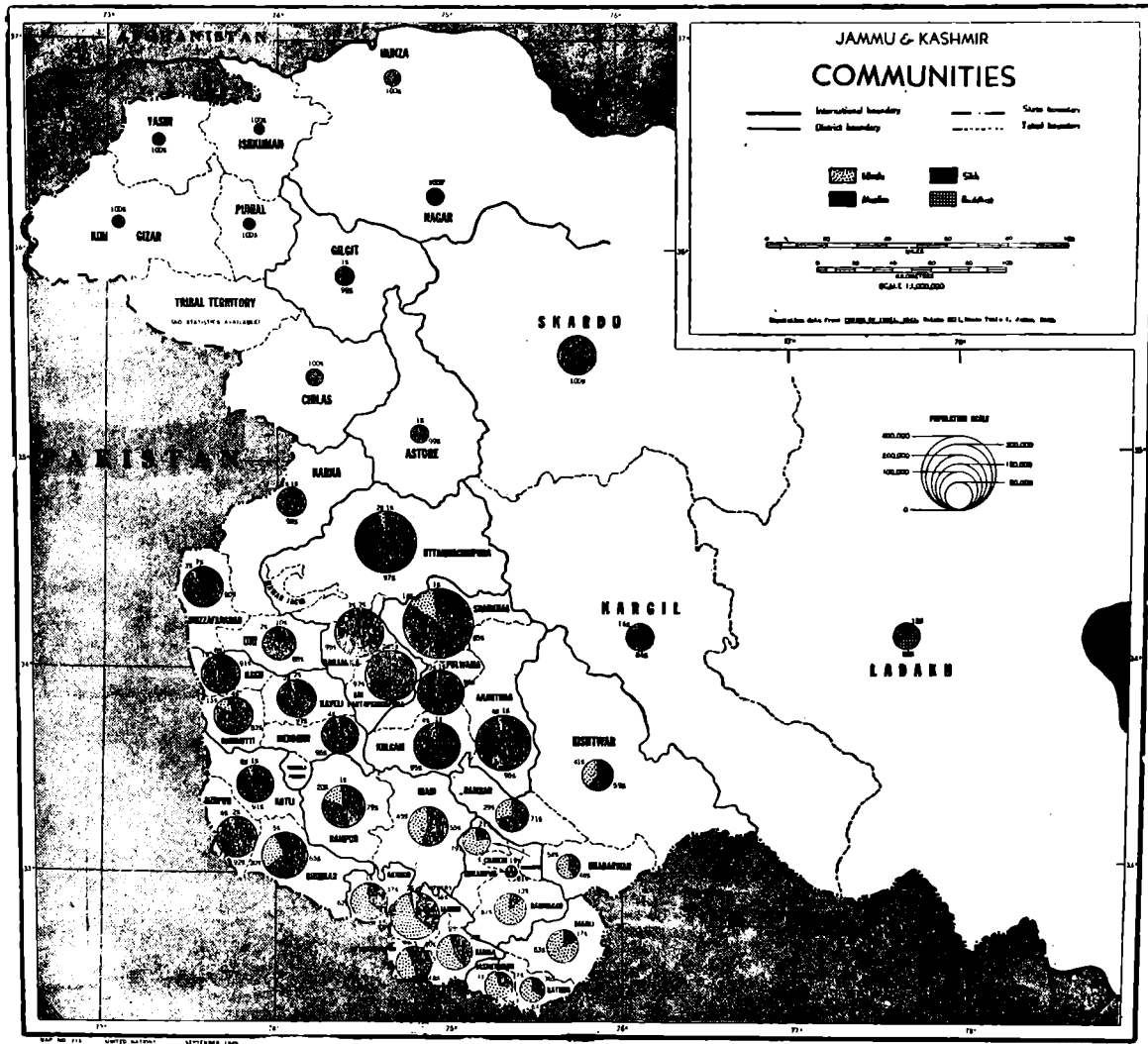
JAMMU & KASHMIR STATE

ADMINISTRATIVE DIVISIONS



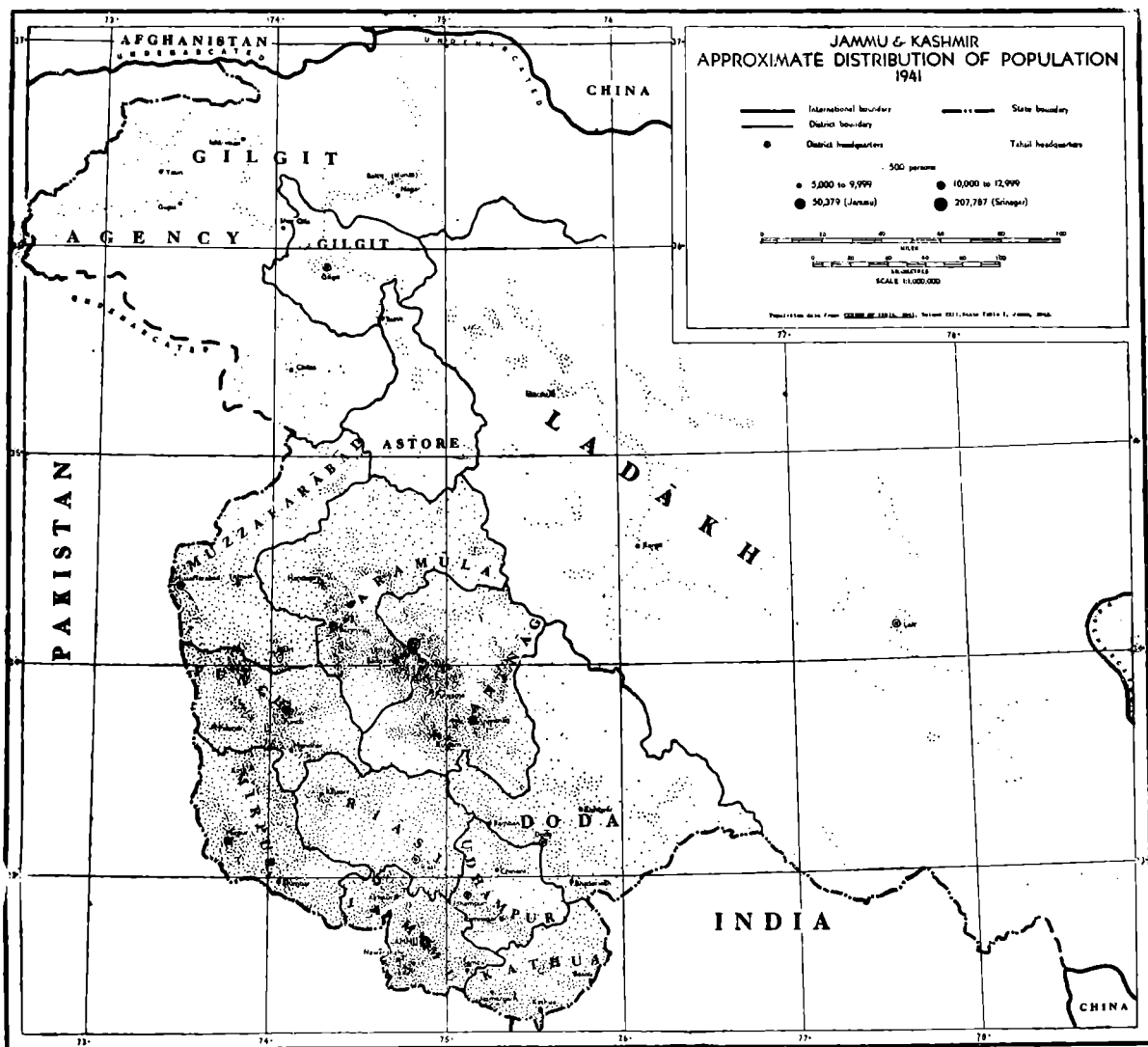
JAMMU & KASHMIR STATE

DISTRIBUTION OF POPULATION



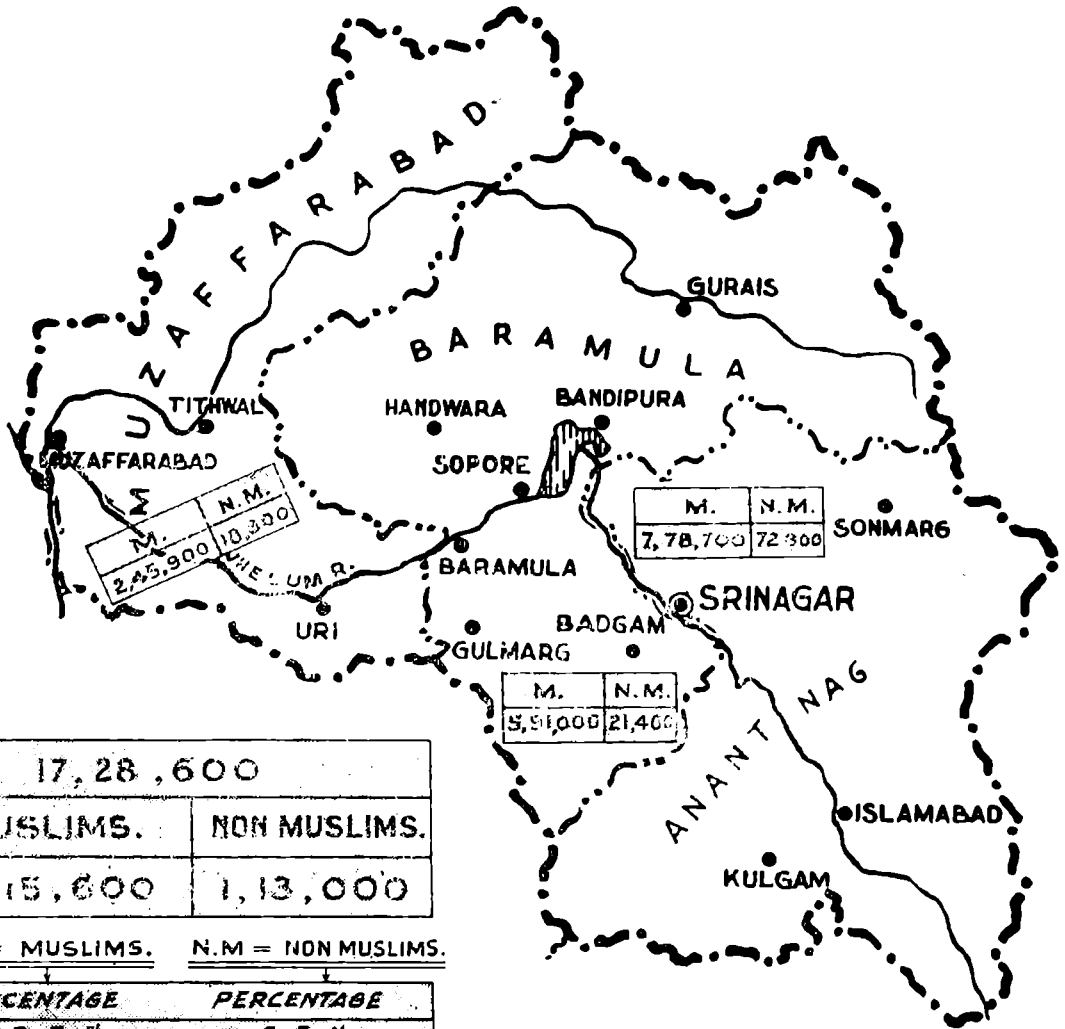
JAMMU & KASHMIR STATE

DENSITY OF POPULATION



KASHMIR PROVINCE

POPULATION



17,28,600	
MUSLIMS.	NON MUSLIMS.
15,15,600	1,13,000

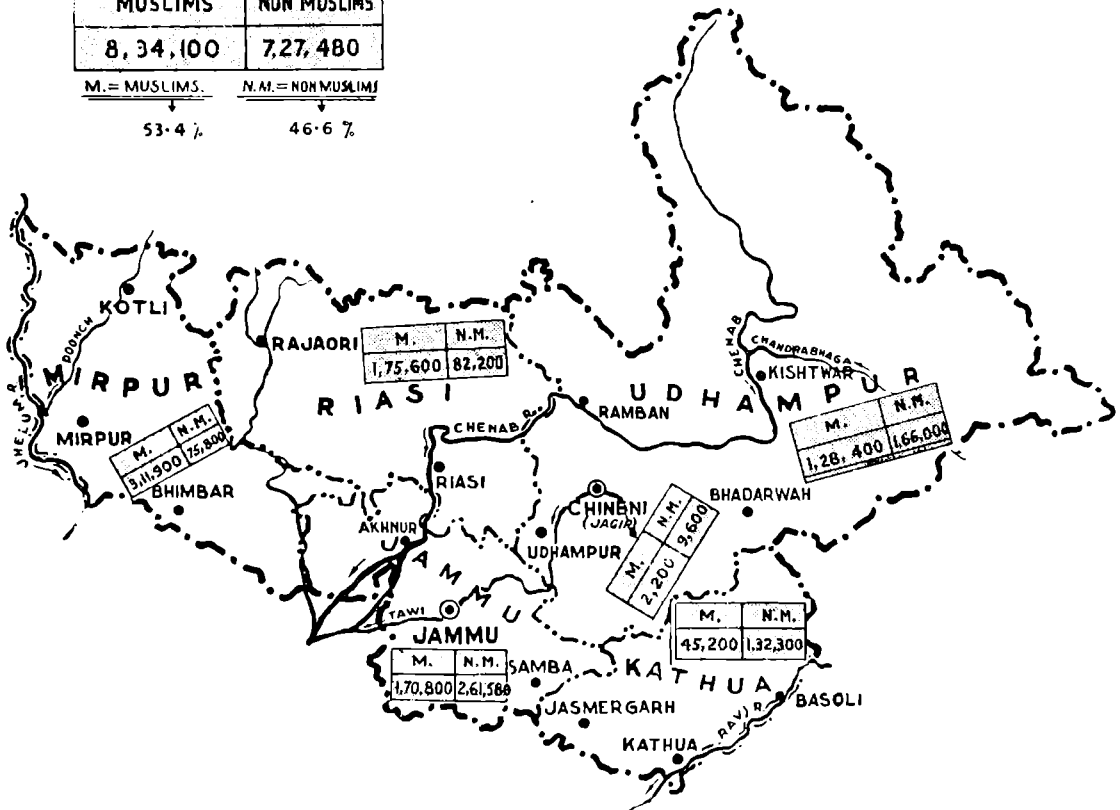
M = MUSLIMS. N.M = NON MUSLIMS.

PERCENTAGE	PERCENTAGE
93.5 %	6.5 %

JAMMU PROVINCE

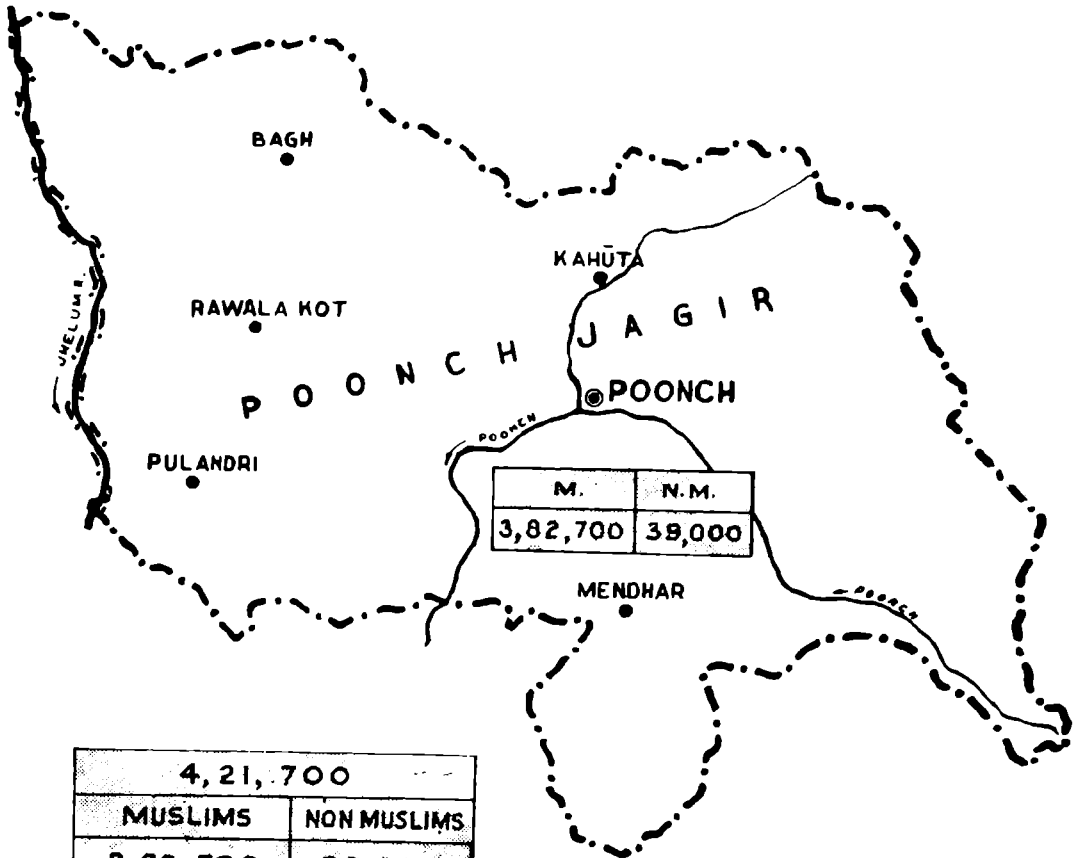
POPULATION

15, 61, 580	
MUSLIMS	NON MUSLIMS
8, 34, 100	7, 27, 480
<small>M. = MUSLIMS.</small>	<small>N.M. = NON MUSLIMS</small>
53.4 %	46.6 %



POONCH JAGIR

POPULATION



4, 21, 700	
MUSLIMS	NON MUSLIMS
3,82,700	39,000

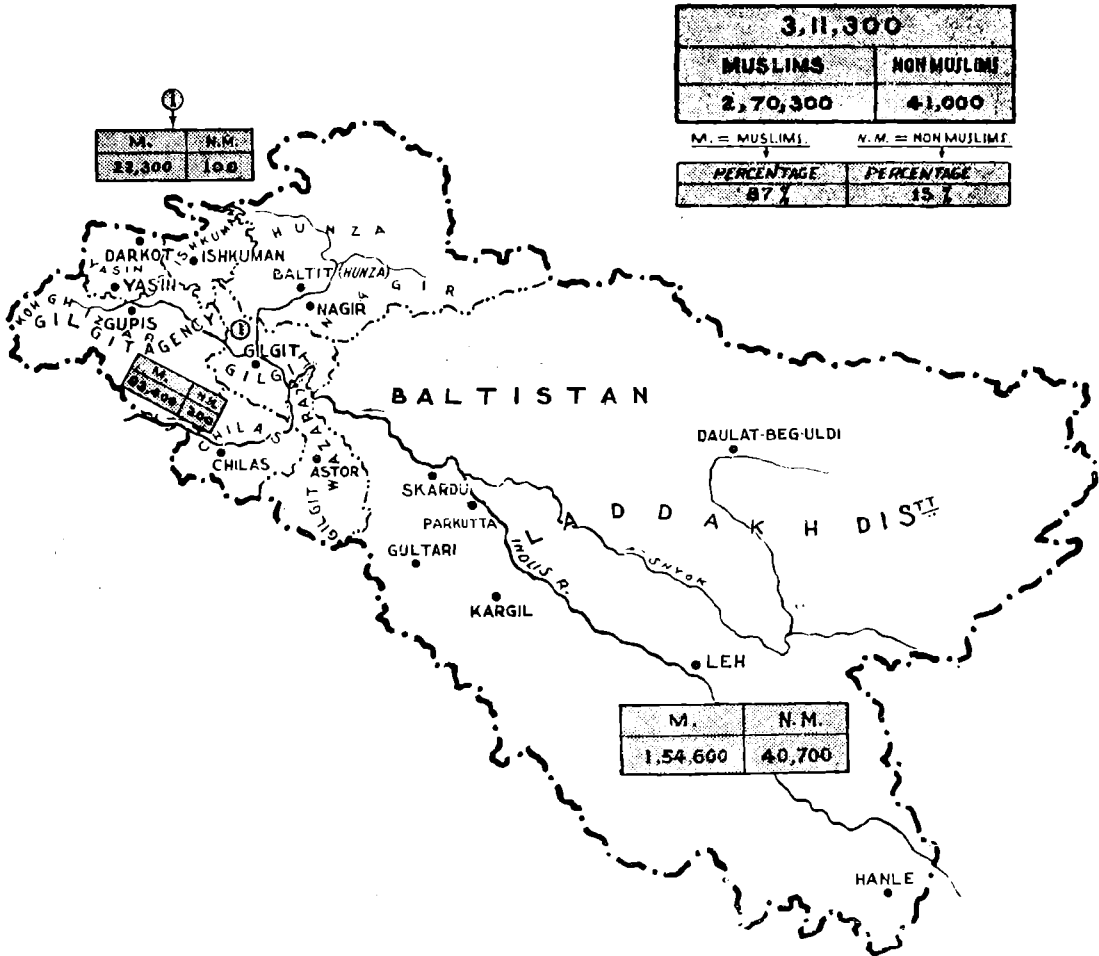
M. = MUSLIMS.

N.M. = NON MUSLIMS

PERCENTAGE	PERCENTAGE
90%	10%

NORTHERN AREAS

POPULATION



THE CEASE-FIRE LINE

CEASE-FIRE LINE ———







Public Relations Directorate, Ministry of Kashmir Affairs, Government of Pakistan, Rawalpindi, Pakistan

February 1954

Hamdard Press, Rawalpindi

JAMMU & KASHMIR

ROADS & RAILWAYS

	ALL WEATHER ROAD
	ROAD UNUSABLE DURING WINTER
	INDIAN MILITARY ROAD BUILT IN 1948
	RAILWAYS



All roads lead to Pakistan